



**HARDIN COUNTY**  
**Board of Supervisors**

1. Wednesday, March 21, 2018
2. 10:00 A.M. Call To Order  
Courthouse Large Conference Room
3. Pledge Of Allegiance
4. Approval Of Agenda
5. Utility Permits & Secondary Roads Department
6. Review & Approve Final Plans For 2018 Pavement Markings  
Project Number: FM-C042(91)--55-42

Documents:

[42-CO42-091 FINAL PLANS.PDF](#)

7. Public Comments

Documents:

[HARDIN COUNTY POLICY FOR PUBLIC COMMENT.PDF](#)

8. Approval Of Minutes
9. Approval Of Claims For Payment

Documents:

[CLAIM LIST 3-21-2018.PDF](#)

10. Application For Use Of Courthouse Grounds

Documents:

[COURTHOUSE GROUNDS APPLICATION.PDF](#)

11. Appointments For Ellis Township Clerk & Trustee
12. Change Of Status: Sheriff's Office

Documents:

[SHERIFF OFFICE CHANGE OF STATUS.PDF](#)

13. Award Contract For County Auditing Services
14. Appoint Alternate To Decategorization Board
15. Appointments To Board Of Health

16. Other Business

17. Adjournment

18. Drainage

FM-CO42(91)--55-42

Letting Date June 19, 2018

HARDIN COUNTY  
PAVEMENT MARKINGS

PROJECT NUMBER: FM-CO42(91)--55-42

IOWA  
DEPARTMENT OF TRANSPORTATION  
HIGHWAY DIVISION  
PLANS OF PROPOSED IMPROVEMENT ON THE  
FARM TO MARKET SYSTEM  
HARDIN COUNTY  
PAVEMENT MARKINGS  
VARIOUS FARM TO MARKET ROUTES  
THROUGHOUT HARDIN COUNTY

REFER TO THE PROPOSAL FORM FOR LIST OF APPLICABLE SPECIFICATIONS.

PROJECT TRAFFIC CONTROL PLAN

THIS ROAD WILL BE OPEN TO THROUGH TRAFFIC DURING CONSTRUCTION. LOCAL TRAFFIC TO ADJACENT PROPERTIES WILL BE MAINTAINED AS PROVIDED IN ARTICLE 1107.08 OF THE CURRENT STANDARD SPECIFICATIONS.

TRAFFIC CONTROL DEVICES, PROCEDURES, LAYOUTS, SIGNING, AND PAVEMENT MARKINGS INSTALLED WITHIN THE LIMITS OF THIS PROJECT SHALL CONFORM TO THE "MANUAL ON UNIFORM TAFFIC CONTROL DEVICES FOR STREETS AND HIGHWAYS" AS ADOPTED BY THE DEPARTMENT PER 781 OF THE IOWA ADMINISTRATIVE CODE (IAC) CHAPTER 130.


ALL TRAFFIC CONTROL DEVICES SHALL BE FURNISHED, ERECTED, MAINTAINED AND REMOVED BY THE CONTRACTOR.

INDEX OF SHEETS	
NO.	DESCRIPTION
1	TITLE SHEET
2	ESTIMATED QUANTITIES AND TABULATIONS
3	MAP

MILEAGE SUMMARY		
LOCATION	LIN. FT.	MILES
FM-CO42(91)--55-42		195.26
TOTAL PROJECT		195.26

STANDARD ROAD PLANS					
THE FOLLOWING STANDARD PLANS SHALL BE CONSIDERED APPLICABLE TO CONSTRUCTION WORK ON THIS PROJECT.					
IDENTIFICATION	DATE	IDENTIFICATION	DATE	IDENTIFICATION	DATE
PM-110	04-16-13	PM-240	04-21-15	PM-521	04-19-11
PM-111	04-21-15	PM-420	04-19-11	PM-620	04-19-11
PM-120	10-21-14	PM-520	04-19-11	TC-233	10-17-17

BJ Hoffman	Chairperson
Lance Granzow	
Renee McClellan	
Approved Board of Supervisors	



I hereby certify that this engineering document was prepared by me or under my direct personal supervision and that I am a duly Licensed Professional Engineer under the laws of the State of Iowa.

Signature: Taylor Casey Roll Date: \_\_\_\_\_  
Printed or Typed Name

My license renewal date is: December 31, 2018

Pages or sheets covered by this seal: Sheets 1 thru 3

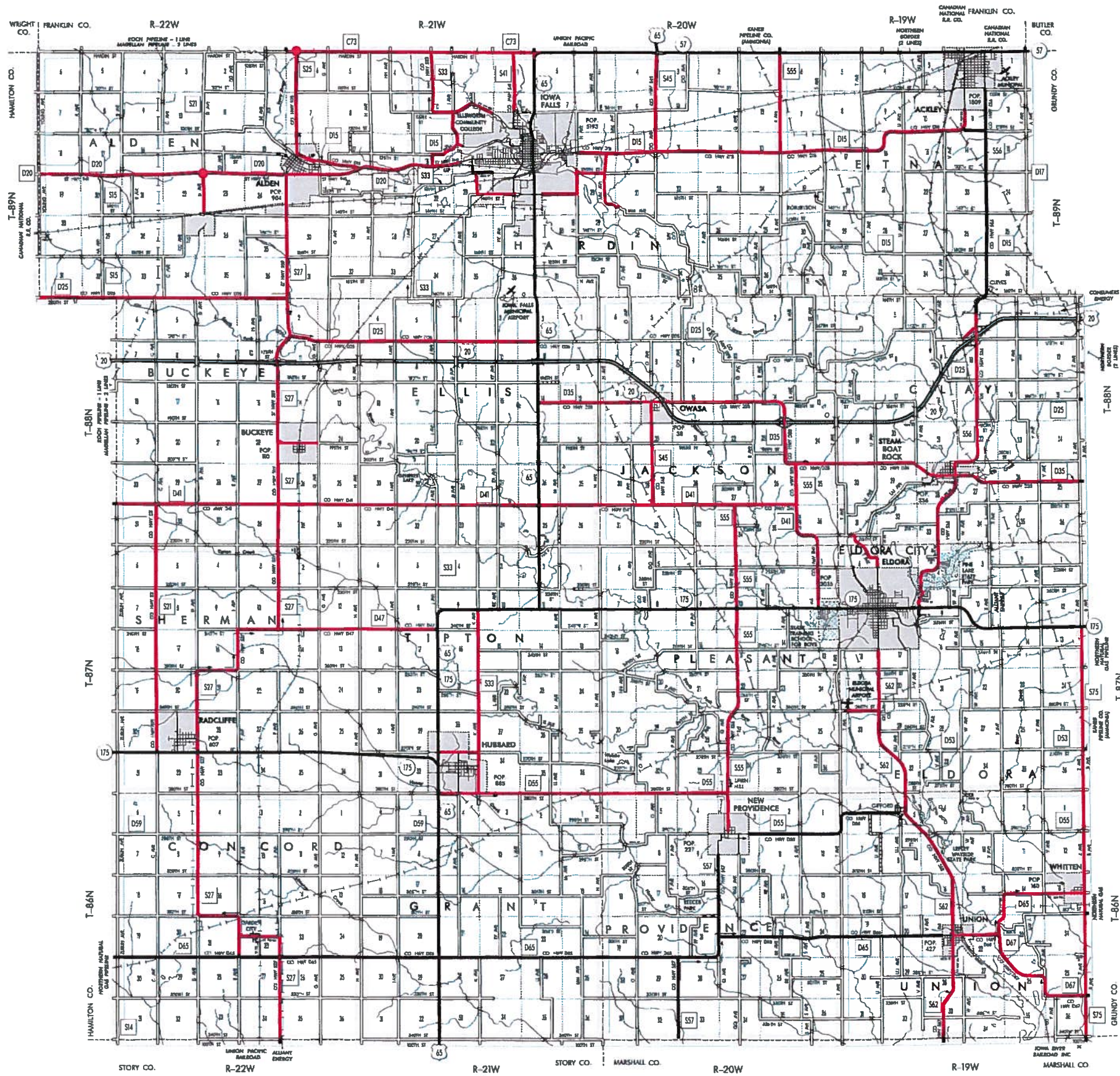
ESTIMATED QUANTITIES				
ITEM NO.	ITEM CODE	ITEM	UNIT	TOTAL
1	2527-9263109	PAINTED PAVEMENT MARKINGS, WATERBORNE/SOLVENT	STA	10,116.68
2	2527-9263137	PAINTED SYMBOLS AND LEGENDS, WATERBORNE/SOLVENT	EACH	4.00
3	2528-8445110	TRAFFIC CONTROL	LS	1.00
4	2533-4980005	MOBILIZATION	LS	1.00

PAVEMENT MARKING LINE TYPES												
*BCY4 - Place on the same side of the roadway to match existing markings near the project.												
BCY4: Broken Centerline (Yellow) @ 0.25      DCY4: Double Centerline (Yellow) @ 2.00												
NPY4: No Passing Zone Line (Yellow) @ 1.25      SLW2: Stop Line (White) @ 6.00      RRCW: Railroad Crossing Symbol (White)												
Road ID	Description	Length (MILES)	Location Dir. of Travel	Marking Type	Length by Line Type (Unfactored)							
					Side			BCY4*	DCY4	NPY4**	SLW2	RRCW
					L	C	R	STA	STA	STA	STA	No.
C73	Franklin Co. Line to Hwy. 65	6.04	BOTH	Waterborne/Solvent Paint		X		251.80	9.85	57.10		
D Ave.	140th St. to D20	1.00	BOTH	Waterborne/Solvent Paint				14.00	7.25	36.35		
E Ave.	D65 to S27	0.52	BOTH	Waterborne/Solvent Paint				13.32	2.25	12.05		
D15	Iowa Falls ECL to S56	10.24	BOTH	Waterborne/Solvent Paint				222.30	92.00	226.10		
D15	D20 to S33	1.81	BOTH	Waterborne/Solvent Paint				0.00	95.60	0.00		
D15	S25 to D20	1.59	BOTH	Waterborne/Solvent Paint				33.15	16.40	34.65		
D20	Hamilton Co. Line to Iowa Falls WCL	10.39	BOTH	Waterborne/Solvent Paint				332.83	59.02	160.85		2.00
D25	Hamilton Co. Line to S27	4.51	BOTH	Waterborne/Solvent Paint				146.1	28.8	63.7		
D25	S27 to Hwy. 65	6.08	BOTH	Waterborne/Solvent Paint				110.85	44.95	165		
D35	Hwy. 65 to S56	11.64	BOTH	Waterborne/Solvent Paint				185.34	143.60	311.20		
D35	S56 to Grundy County Line	3.09	BOTH	Waterborne/Solvent Paint				29.54	80.40	83.31		
D38	S27 to End of Pavement	1.03	BOTH	Waterborne/Solvent Paint				30.70	15.75	7.85		
D41	Hamilton Co. Line to Hwy. 175	19.63	BOTH	Waterborne/Solvent Paint				454.28	150.32	431.85	0.15	2.00
D47	S27 to Hwy. 65	3.90	BOTH	Waterborne/Solvent Paint				55.06	66.54	85.10		
D55	Hwy. 65 to S55	7.88	BOTH	Waterborne/Solvent Paint				154.25	48.90	212.95		
D65	S62 to S75	4.15	BOTH	Waterborne/Solvent Paint				66.62	61.93	90.57		
D67	D65 to S75	3.13	BOTH	Waterborne/Solvent Paint				32.65	50.60	82.25		
JJ Ave.	140th St. to 135th St.	0.53	BOTH	Waterborne/Solvent Paint				0.00	28.05	0.00		
KK Ave.	140th St. to Hwy. 65	1.21	BOTH	Waterborne/Solvent Paint				40.90	12.30	10.70		
MM Ave.	D15 South to End of Pavement	1.53	BOTH	Waterborne/Solvent Paint				20.95	31.25	28.75		
N Ave.	Riverside Dr. to 130th St.	0.57	BOTH	Waterborne/Solvent Paint				0.00	30.26	0.00		
T Ave.	Eldora NCL to End of Pavement	1.21	BOTH	Waterborne/Solvent Paint				0.00	59.38	4.51		
S21	Hwy. 175 to D41	6.03	BOTH	Waterborne/Solvent Paint				238.47	9.73	69.83		
S25	Alden NCL to C73	2.53	BOTH	Waterborne/Solvent Paint				50.25	26.08	57.47		
S27	Storv Co. Line to D41	16.85	BOTH	Waterborne/Solvent Paint				401.64	102.17	385.02		
S27	D41 to D20	8.56	BOTH	Waterborne/Solvent Paint				314.95	14.90	121.82		
S33	Iowa Falls NCL to C73	3.04	BOTH	Waterborne/Solvent Paint				24.79	53.95	219.00		
S33	D55 to Hwy. 175	4.50	BOTH	Waterborne/Solvent Paint				71.60	7.25	115.15		
S41	Iowa Falls NCL to C73	1.45	BOTH	Waterborne/Solvent Paint				47.90	0.00	28.80	0.20	
S45	D15 to Hwy. 57	2.40	BOTH	Waterborne/Solvent Paint				64.56	5.70	56.50		
S45	D41 to D35	2.49	BOTH	Waterborne/Solvent Paint				50.15	20.45	60.70	0.20	
S55	D15 to Hwy. 57	2.42	BOTH	Waterborne/Solvent Paint				50.65	0.00	77.20		
S55	D55 to D41	8.04	BOTH	Waterborne/Solvent Paint				151.35	53.95	219.00		
S55	D41 to D35	1.00	BOTH	Waterborne/Solvent Paint				7.37	4.00	41.43		
S56	Hwy. 175 North to Center of Section 3 in Clay Township Marshall Co. Line to Eldora SCL	8.22	BOTH	Waterborne/Solvent Paint				25.05	195.4	213.96	0.60	
S62	Marshall Co. Line to Hwy. 175	11.12	BOTH	Waterborne/Solvent Paint				318.19	75.25	193.31		
S75	Marshall Co. Line to Hwy. 175	10.00	BOTH	Waterborne/Solvent Paint				259.25	45.75	223.00		
130th St.	N Ave. to MM Ave.	0.68	BOTH	Waterborne/Solvent Paint				0.00	36.15	0.00		
Riverside Dr.	Hwy. 65 to N Ave.	0.92	BOTH	Waterborne/Solvent Paint				10.00	29.30	9.10		
140th St.	135th St. to KK Ave.	1.40	BOTH	Waterborne/Solvent Paint				0.00	73.92	0.00		
260th St.	S62 West to End of Pavement	0.95	BOTH	Waterborne/Solvent Paint				24.02	1.99	24.20		
270th St.	Hwy. 65 to S33	0.98	BOTH	Waterborne/Solvent Paint				51.90	0.00	0.00		
	<b>Total Miles</b>	<b>195.26</b>										
				<b>Factored Total: Waterborne/Solvent Paint</b>				<b>1089.18</b>	<b>3782.68</b>	<b>5237.91</b>	<b>6.90</b>	<b>4.00</b>
				<b>Bid Quantity: Painted Pavement Markings, Waterborne/Solvent Based</b>							<b>10116.68 STA</b>	
				<b>Bid Quantity: Painted Symbols and Legends, Waterborne/Solvent Based</b>							<b>4.00 EACH</b>	

**GENERAL NOTES:**

- THE MINIMUM ATMOSPHERIC AND SURFACE TEMPERATURE OF THE PAVEMENT MUST EXCEED 45°F. PRIOR TO APPLYING THE PAVEMENT MARKINGS. THE PAINT CONTRACTOR IS TO ENSURE THE PAVEMENT SURFACE IS DRY AND FREE FROM DIRT, DUST, OIL, CURING COMPOUND, AND OTHER CONTAMINATES WHICH MAY INTERFERE WITH MARKINGS PROPERLY BONDING TO THE SURFACE.
- ALL ROADS LISTED ABOVE ARE TO RECEIVE YELLOW CENTERLINE MARKINGS ONLY. NO WHITE EDGE LINE WILL BE DONE AT THIS TIME. THE ROADS THAT ARE TO RECEIVE WHITE STOP BARS ARE LISTED ABOVE AND ARE INCLUDED IN THE PAINTED PAVEMENT MARKINGS BID ITEM. THE ROADS THAT ARE TO RECEIVE RR SYMBOLS ARE ALSO LISTED ABOVE AND ARE INCLUDED IN THE PAINTED SYMBOLS AND LEGENDS BID ITEM.

ROUTE	DESCRIPTION	TOWNSHIP	MILEAGE
C73	Franklin Co. Line to Hwy. 65	Alden-Hardin	6.04
D Ave.	140th St. to D20	Alden	1.00
E Ave.	D65 to S27	Concord	0.52
D15	Iowa Falls ECL to S56	Hardin/Etna	10.24
D15	D20 to S33	Alden-Hardin	1.81
D15	S25 to D20	Alden-Hardin	1.59
D20	Hamilton Co. Line to Iowa Falls WCL	Alden/Alden-Hardin	10.39
D25	Hamilton Co. Line to S27	Alden	4.51
D25	S27 to Hwy. 65	Buckeye/Ellis	6.08
D35	Hwy. 65 to Steamboat Rock	Ellis/Jackson/Clay	11.64
D35	Steamboat Rock to Grundy County Line	Clay	3.09
D38	S27 to End of Pavement	Buckeye	1.03
D41	Hamilton Co. Line to Hwy. 175	Buckeye/Ellis Jackson/Pleasant	19.63
D47	S27 to Hwy. 65	Sherman/Tipton	3.90
D55	Hwy. 65 to S55	Tipton/Pleasant	7.88
D65	S62 to S75	Union	4.15
D67	D65 to S75	Union	3.13
JJ Ave.	140th St. to 135th St.	Hardin	0.53
KK Ave.	140th St. to Hwy. 65	Hardin	1.21
MM Ave.	D15 South to End of Pavement	Hardin	1.53
N Ave.	Riverside Dr. to 130th St.	Hardin	0.57
T Ave.	Eldora NCL to End of Pavement	Eldora/Clay	1.21
S21	Hwy. 175 to D41	Sherman/Buckeye	6.03
S25	Alden NCL to C73	Alden-Hardin	2.53
S27	Story Co. Line to Alden	Concord/Sherman Buckeye/Hardin	25.41
S33	Iowa Falls NCL to C73	Alden-Hardin	3.04
S33	D55 to Hwy. 175	Tipton	4.50
S41	Iowa Falls NCL to C73	Alden-Hardin	1.45
S45	D15 to Hwy. 57	Hardin	2.40
S45	D41 to D35	Jackson	2.49
S55	D15 to Hwy. 57	Etna	2.42
S55	D55 to D41	Pleasant/Jackson	8.04
S55	D41 to D35	Jackson	1.00
S56	Hwy. 175 North to Center of Section 3 in Clay Township	Eldora/Clay	8.22
S62	Marshall Co. Line to Eldora SCL	Union/Eldora	11.12
S75	Marshall Co. Line to Hwy. 175	Union/Eldora	10.00
130th St.	N Ave. to MM Ave.	Alden-Hardin	0.68
Riverside Dr.	Hwy. 65 to N Ave.	Hardin	0.92
140th St.	135th St. to KK Ave.	Alden-Hardin	1.40
260th St.	S62 West to End of Pavement	Eldora	0.95
270th St.	Hwy. 65 to S33	Tipton	0.98
			195.26




## HARDIN COUNTY'S POLICY

### FOR PUBLIC COMMENT


1. The "Public Comments" section of the agenda is your opportunity to address items not on the agenda. A speaker may speak to one (1) issue per meeting for a maximum of three (3) minutes. Official action cannot be taken by the Board at that time, but may be placed on a future agenda or referred to the appropriate department. Keep items germane and refrain from personal or slanderous remarks.
2. The public may address any item on the agenda after recognition by the Chair. State your name, address, and group affiliation (if appropriate). You may speak one (1) time for a maximum of three (3) minutes.

Adopted this 1st day of July, 2009.

HARDIN COUNTY BOARD OF SUPERVISORS

  
Jim Johnson, Chair

  
Erv Miller, Member

  
Ed Bear, Member

**Claims Paid - March 21, 2018**

AgVantage FS	\$26,437.01	Mid-America Publishing Corp	\$304.21
Alliant Energy	\$26,950.33	Mid-Iowa Community Action Inc.	\$187.50
Amber Wiese	\$140.80	NAPA Auto Parts	\$344.01
Barnhart Electric Inc	\$186.96	NAPA Auto Parts	\$1,015.95
Black Hills Energy	\$276.70	O'Reilly Auto Parts Inc	\$9.99
Builders FirstSource	\$236.00	R Comm Wireless	\$52.00
Campbell Supply Co	\$8.46	Radcliffe Telephone Co	\$313.57
Casey's General Store	\$40.00	RC Systems	\$1,086.64
CBM Food Service	\$3,669.97	Reliable1	\$180.00
Central Iowa Distr Inc	\$446.50	Richard C Dreifke	\$30.00
CenturyLink	\$15.65	Roger Ziesman	\$15.00
CenturyLink	\$429.14	Roxane J Warnell	\$3.75
City of Eldora	\$124.38	Schumacher Elevator Co.	\$483.01
City of Iowa Falls	\$37.58	Secretary of State	\$30.00
Cody J Barloon	\$40.00	Shield Pest Control	\$65.00
Countryside Turf & Timber	\$46.29	Stan Granzow	\$15.00
Culligan	\$20.00	Taylor Roll	\$15.47
DataSpec Inc	\$449.00	Thomson Reuters - West	\$471.82
Des Moines Jim Hawk Truck Trlr	\$665.00	Times Citizen	\$164.34
Diane E Rash	\$30.00	Treat America	\$127.65
Donylle C Houston	\$30.00	Tyler Technologies Inc	\$7,263.38
Doug Bleeker	\$500.00	Van Diest Supply Company	\$987.64
Educorr	\$280.00	Walnut Grove Investments Inc	\$200.00
Franklin Rural Elec Co-Op	\$25.22	Wesley Wiese	\$40.00
Gary Walters	\$15.00	William J Hoffman	\$284.85
GATR of Des Moines, Inc	\$569.10	Windstream	\$329.50
Greenbelt Home Care	\$140.00	Winters Septic Service	\$385.00
Hardin Co Solid Waste & Recycl	\$15.00		
Hardin Co Tire & Service	\$236.92		
Hardin County Engineer	\$576.02	Grand Total	#REF!
Heart of Iowa	\$848.95		
Heather Schachther	\$480.43		
Hecht & Jimenez Office Machine	\$50.00		
Hy-Vee	\$68.90		
Integrated Solutions Consult	\$5,787.50		
Jake Thomas	\$40.00		
Jerico Services Inc	\$19,560.00		
Joseph Donald	\$22.94		
Kari Wolcott	\$50.00		
Kirk Ridout	\$625.00		
Konken Electric, Inc.	\$102.00		
M & G Tire Service	\$127.00		
Mail Services LLC	\$558.63		
Mark Granzow	\$30.00		
Marla Kay Williams	\$300.50		
Matt Hamilton, Landlord	\$120.00		
McKesson Medical Surgical	\$80.30		
Mercy Medical Center-North IA	\$896.95		

---

BJ Hoffman, Chair  
Board of Supervisor

---

Jessica Lara  
Hardin County Auditor

# Application for Use of Hardin County Courthouse Grounds

## Event

---

Date of Use 7/28/2018

---

End Date 7/28/2018

---

Time Requested 9:45 AM - 1:00 PM

---

Name of Event: Hardin County Savings Bank 150th Celebration

---

Type of Event: Pine Lake Festival

---

## Organization Information

---

Group Requesting Use: Hardin County Savings Bank

---

Name of Person Responsible: Audrey DeVilder

---

Address: 1202 Edgington, Eldora, IA 50627

---

Phone #: 641-939-3407

---

Fax: *Field not completed.*

---

Email: Audrey@hardincsb.com

---

Has this organization used the Courthouse grounds for other events? No

---

If yes, please list functions and dates: *Field not completed.*

---

## Event Details

---



Courthouse Grounds Area	We are open to using any part of the Courthouse grounds that is open on that day.
Is the event open to the general public?	Yes
Number of participants expected:	150
What equipment will be used on the Courthouse grounds?	Electric outlets, picnic tables, benches
When will the equipment be set up?	Morning of July 28th
If held outside, will food be served for a fee?	No
If yes, has the appropriate Health Department permit been obtained?	No
A liability insurance policy naming Hardin County as an "additional insured" is required in the amount of:	N/A
Does this group have liability insurance to cover this event?	Yes
(Section Break)	
I have read the Policy for Use of Courthouse Grounds. I understand that Courthouse grounds will be left in a clean and neat condition after use. I am liable for all damages, expenses, and loss caused by any person who attends or participates in this scheduled event. By signing this application, I agree to defend and hold harmless the County regarding any damage which may occur as a result of this scheduled function.	
Electronic Signature of Applicant	By selecting this option the applicant indicates agreement with and understanding of the application process, policies, and requirements.
Date	3/8/2018

**HARDIN COUNTY**  
Employee Change of Status Report

Please enter the following change(s) as of: 03-12-2018

Name: Metz, Hannah Michelle

Address: \_\_\_\_\_

Department: Sheriff's Office

Position: Communications Operator

Fund \_\_\_\_\_

Gross \_\_\_\_\_

Salary or Hourly Rate: \$13.12/hr

STATUS    ( ) Full-time            (  ) Permanent Part-time            ( ) Temporary/Seasonal  
Part-time

Reason for change:

- |   |                 |
|---|-----------------|
| ( <input checked="" type="checkbox"/> ) Hired | ( ) Resignation |
| ( ) Promotion                                 | ( ) Retirement  |
| ( ) Demotion                                  | ( ) Layoff      |
| ( ) Pay Increase                              | ( ) Discharge   |

( ) Leave of absence to: \_\_\_\_\_  
(date)

( ) Other:


Dates of Employment: From: \_\_\_\_\_ To \_\_\_\_\_

Last day of work will be: \_\_\_\_\_

Beyond the last day of work, the employee was (or will be) paid for:

Vacation:

Comp:

Authorized by:  Date: 03-12-2018  
Elected Official or Department Head

Approved by: \_\_\_\_\_ Date: \_\_\_\_\_  
Appropriate Board (If Applicable)