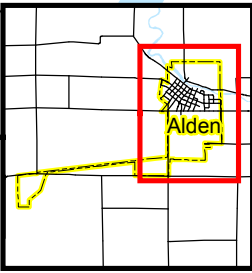
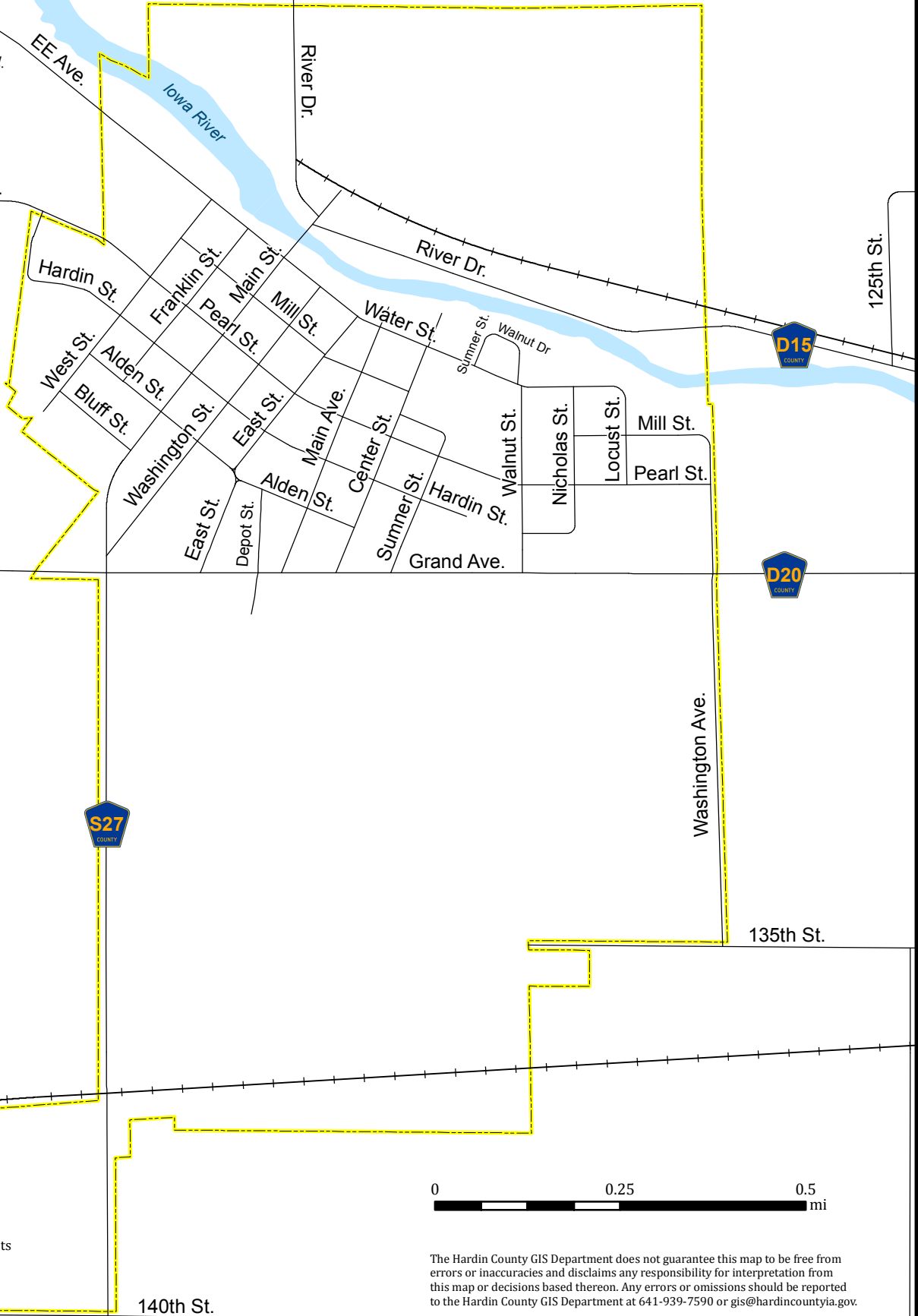








City of Alden Street Map

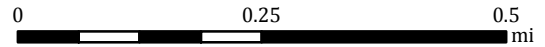


Area in red box shown in detail.



Legend

-  Road
-  Railroad
-  Corporate Limits
-  Water



The Hardin County GIS Department does not guarantee this map to be free from errors or inaccuracies and disclaims any responsibility for interpretation from this map or decisions based thereon. Any errors or omissions should be reported to the Hardin County GIS Department at 641-939-7590 or gis@hardincountyia.gov.